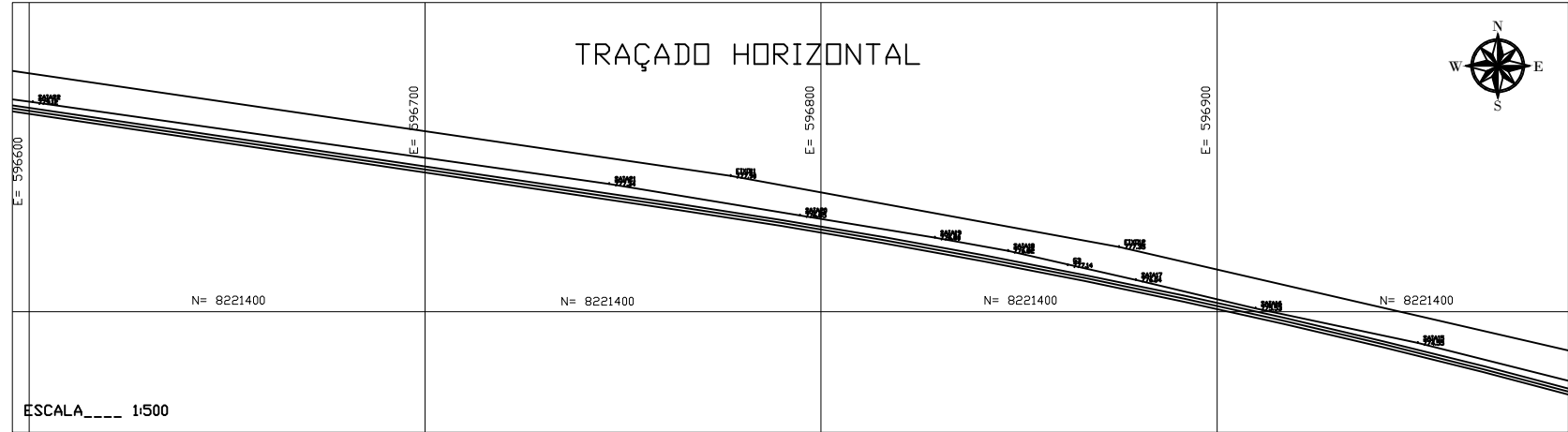
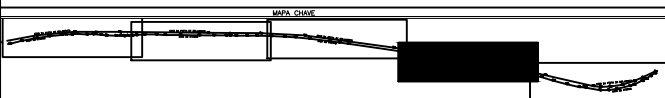
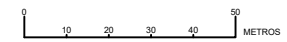
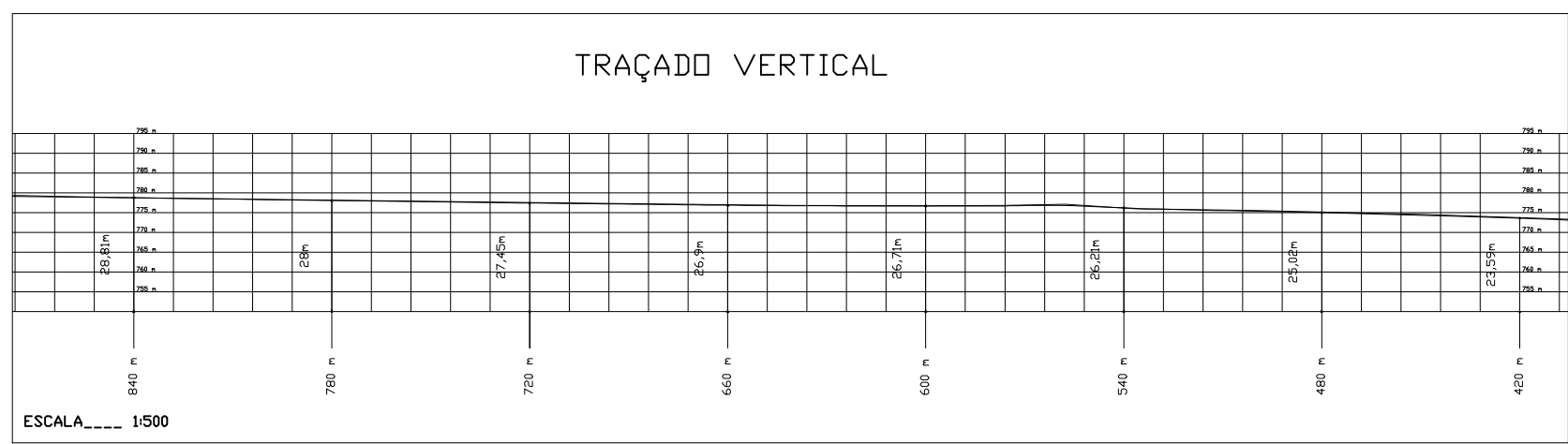


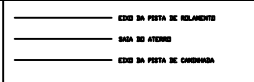
TRAÇADO HORIZONTAL



TRAÇADO VERTICAL



- 1- Coordenado em UTM, Datum BRNAD1980 com fuso 23E.
- 2- Malha em metros, eixo norte-sul.
- 3- Curvatura com GD de 3,3 m.



ATUALIZAÇÃO	
DATA	02/05/2005
PROJETO	PISTA DE CAMINHADA
CLIENTE	MUNICÍPIO DE PAVÃO
PROJETADE	BRUNO LUIZ DE SOUZA
PROJETO	PROJETO DE PAVÃO
PROJETADE	BRUNO LUIZ DE SOUZA

PISTA DE CAMINHADA

 MUNICÍPIO DE PAVÃO

Rua: ...